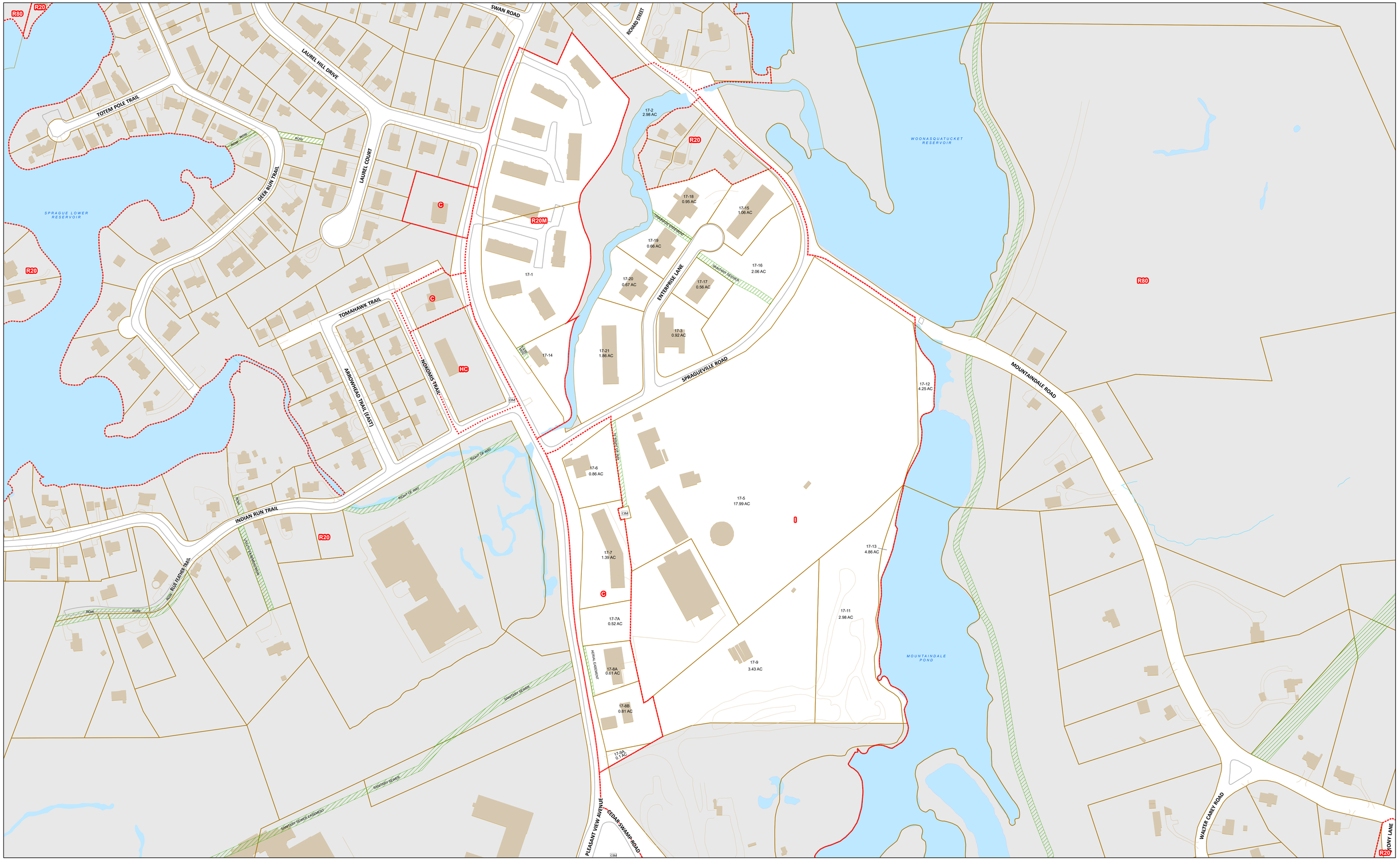

March 2024

This map (data) is not the product of a Professional Land Survey. It was created by The Sanborn Map Company and the Town of Smithfield, RI for general reference, informational, planning and guidance use, and is not a legally authoritative source as to location of natural or manmade features. Proper interpretation of the map may require the assistance of appropriate professional services. The Town and it's mapping consultants makes no warranty, expresses or implied, related to the spatial accuracy, reliability, completeness, or currentness of this map.

sanborn geospatial

- Parcels
- ROW
- Traffic Island
- Water
- Streams
- Parcels on Adjacent Map
- Easement
- Zoning District
- CEM Cemetery
- Buildings
- Driveway
- Unpaved Road Edge
- Paved Road Edge

Town of Smithfield
RHODE ISLAND
Tax Assessor Map

N W E S

0 110 220 330 Feet

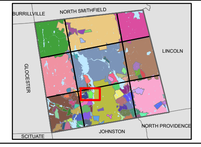

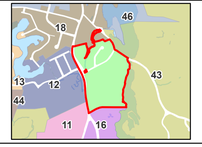

Tax Map Number

17